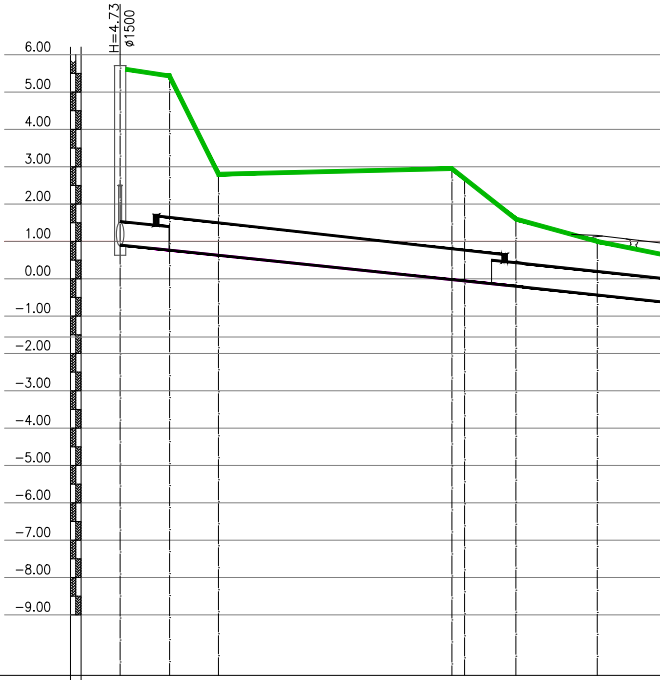
H=4.73
ø1500
6.00
5.00
4.00
3.00
2.00
1.00
0.00
−1.00
−2.00
−3.00
−4.00
−5.00
−6.00
−7.00
−8.00
−9.00

Mx 1:500
My 1:100

Projektējamās caurules teknes atzīme	1	0.88
Projektējamā zemes virsmas atzīme	2	
Esošā zemes virsmas atzīme	3	5.61 5.43 2.80 2.95 2.00 1.60 1.16 1.00
Cauruļvada materiāls, diam. uc.	4	D635 d800met PE OD630
Pamatne	5	
Kritums / Garums , m	6	88.6
Attālumi, m	7	88.6
Punktu un aku Nr.	8	esoša aka

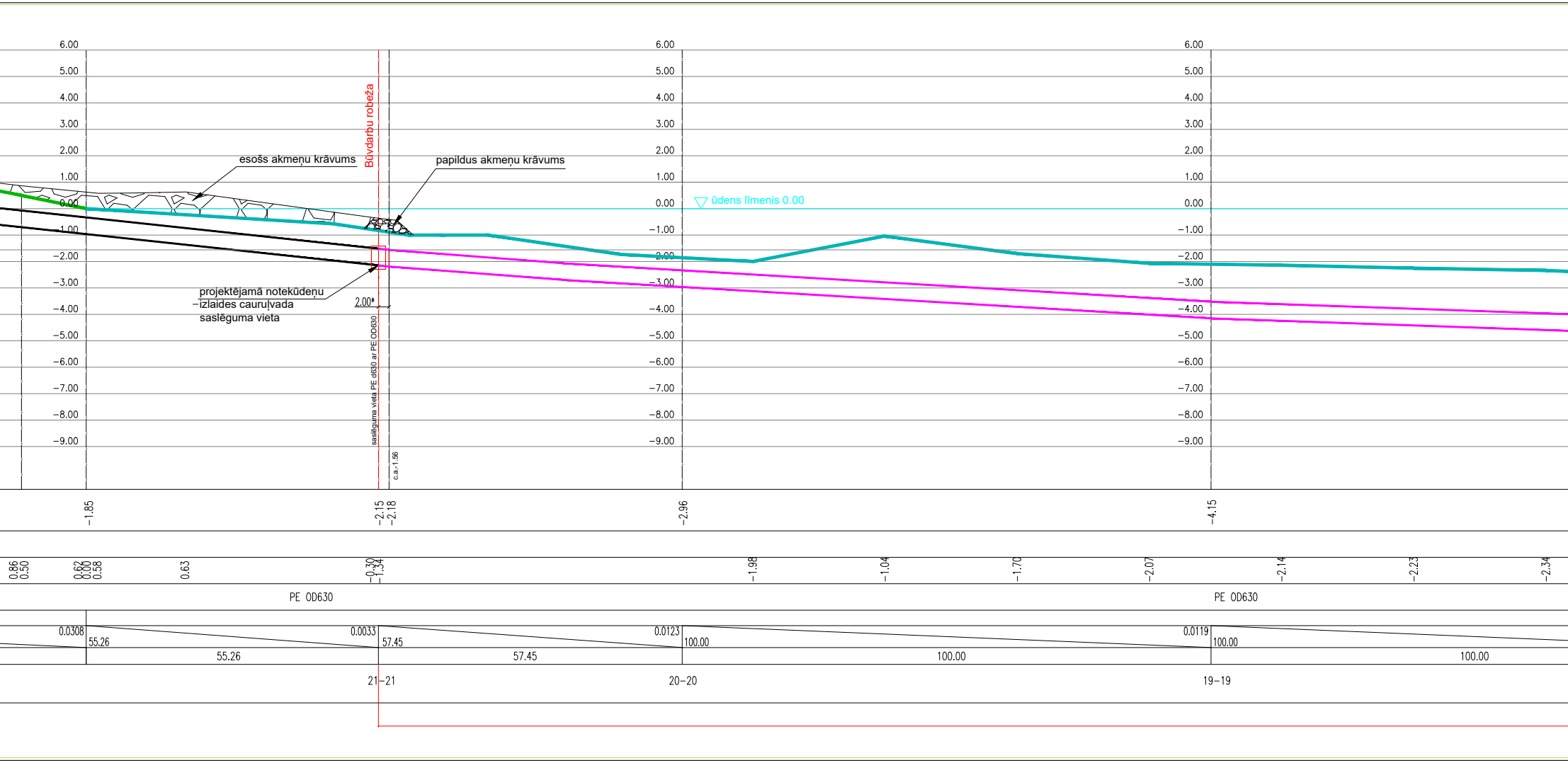
6.00
5.00
4.00
3.00
2.00
1.00
0.00
−1.00
−2.00
−3.00
−4.00
−5.00
−6.00
−7.00
−8.00
−9.00
Būvdarbu robeža
esošs akmeņu krāvums
papildus akmeņu krāvums
ūdens līmenis 0.00
projektējamā notekūdeņu
izlaides cauruļvada
saslēguma vieta
2.00*
saslēguma vieta PE d630 ar PE OD630
c.a.-1.56
−1.85
−2.15
−2.18
−2.96
−4.15
0.86
0.50
0.62
0.00
0.58
0.63
−0.30
−1.34
−1.98
−1.04
−1.70
−2.07
−2.14
−2.23
−2.34
PE OD630
PE OD630
0.0308
55.26
0.0033
57.45
0.0123
100.00
0.0119
100.00
55.26
57.45
100.00
100.00
21−21
20−20
19−19

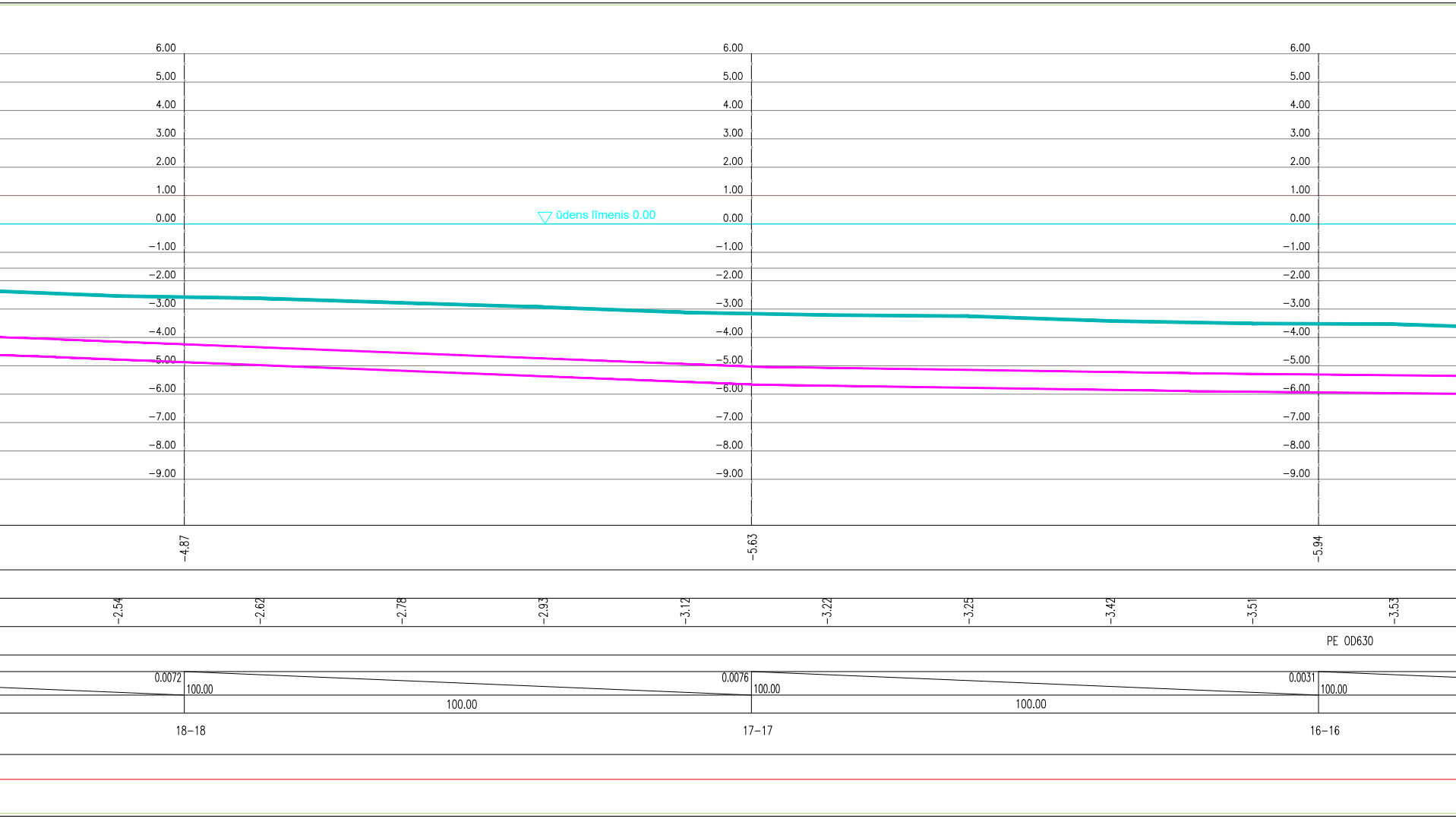

6.00
5.00
4.00
3.00
2.00
1.00
0.00
−1.00
−2.00
−3.00
−4.00
−5.00
−6.00
−7.00
−8.00
−9.00
ūdens līmenis 0.00
−4.87
−5.63
−5.94
−2.54
−2.62
−2.78
−2.93
−3.12
−3.22
−3.25
−3.42
−3.51
−3.53
PE OD630
0.0072
100.00
0.0076
100.00
0.0031
100.00
100.00
100.00
18−18
17−17
16−16

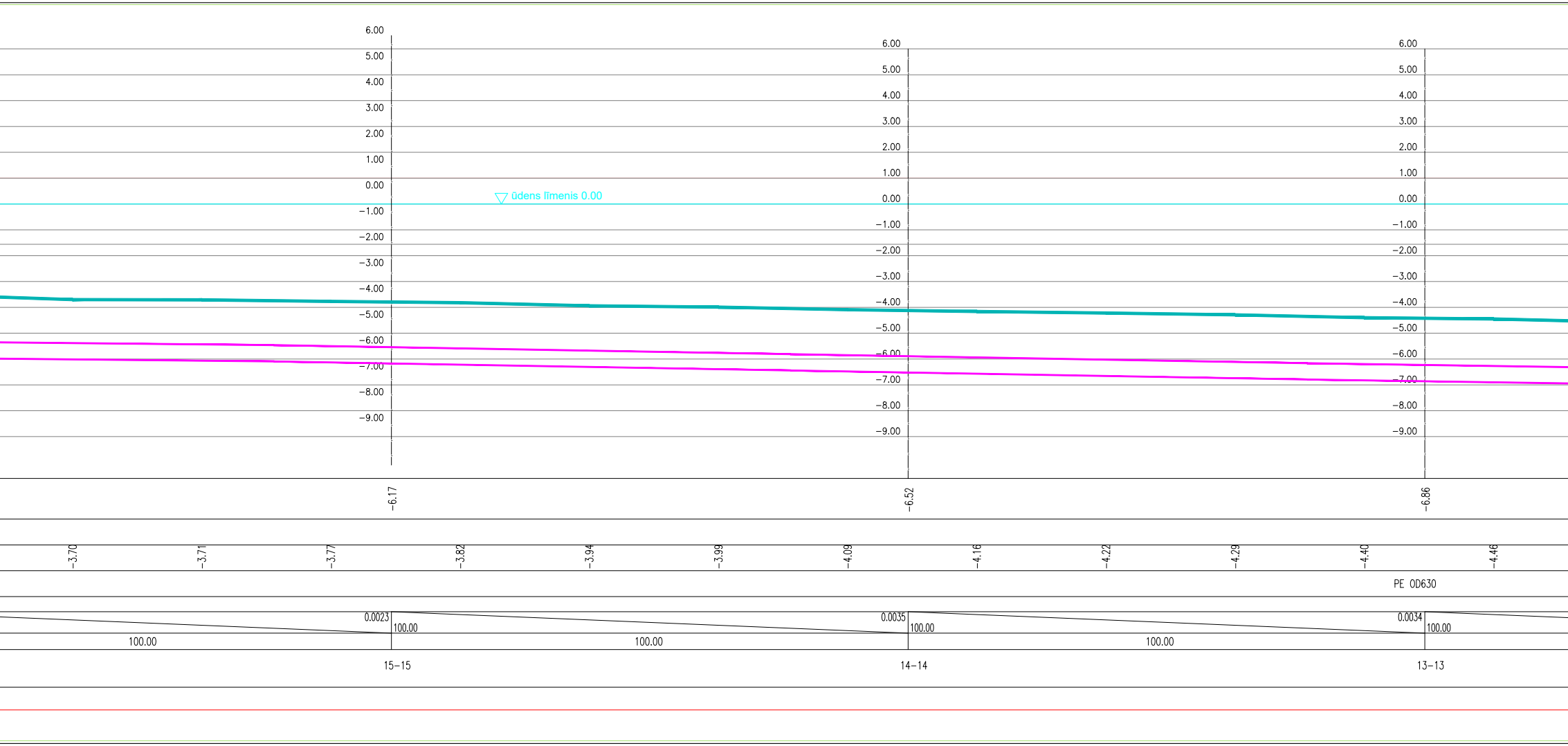
6.00
5.00
4.00
3.00
2.00
1.00
0.00
−1.00
−2.00
−3.00
−4.00
−5.00
−6.00
−7.00
−8.00
−9.00
ūdens līmenis 0.00
−6.17
−6.52
−6.86
−3.70
−3.71
−3.77
−3.82
−3.94
−3.99
−4.09
−4.16
−4.22
−4.29
−4.40
−4.46
PE OD630
0.0023
100.00
0.0035
100.00
0.0034
100.00
100.00
100.00
100.00
15−15
14−14
13−13

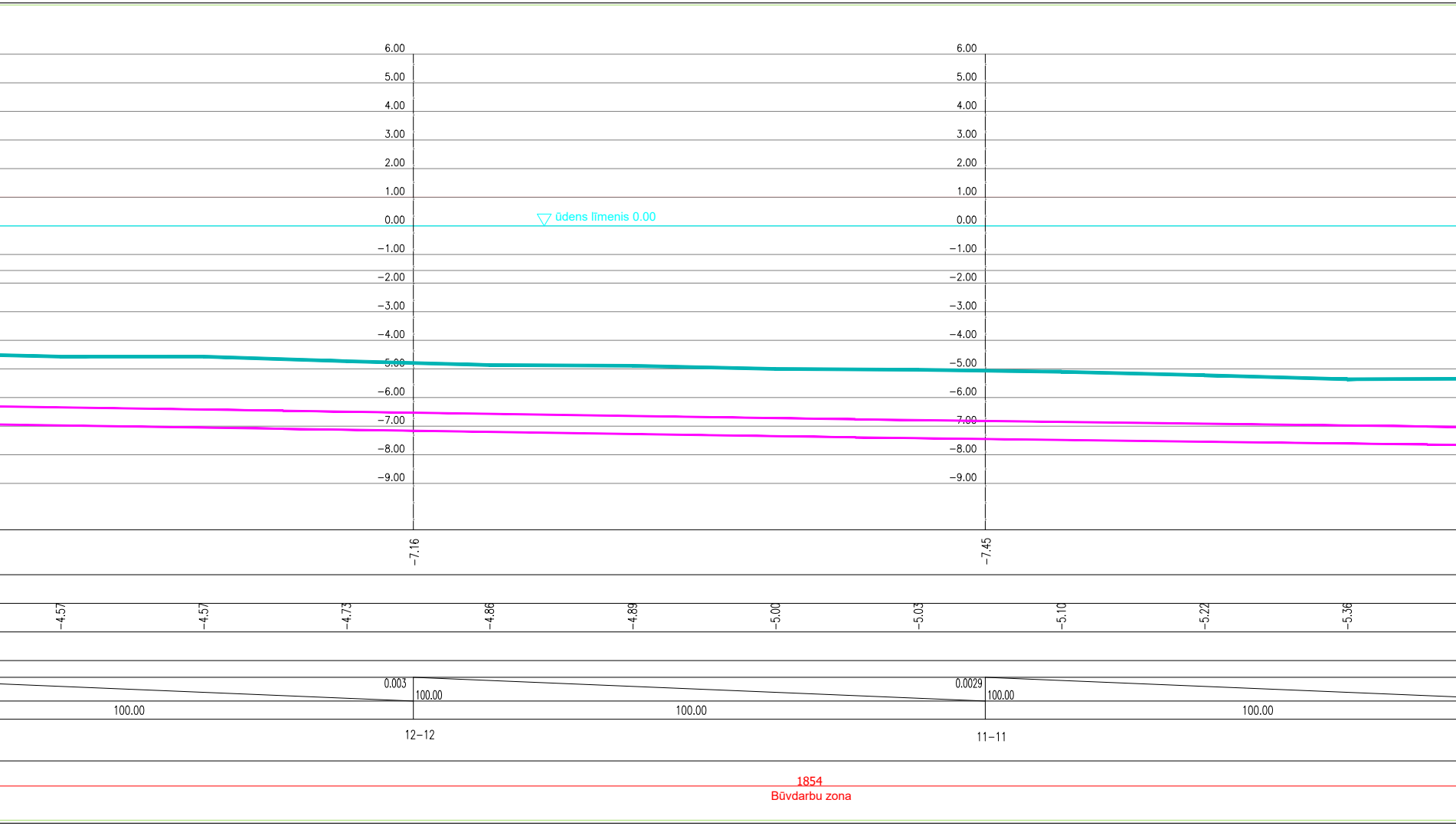
6.00
5.00
4.00
3.00
2.00
1.00
0.00
−1.00
−2.00
−3.00
−4.00
−5.00
−6.00
−7.00
−8.00
−9.00
ūdens līmenis 0.00
6.00
5.00
4.00
3.00
2.00
1.00
0.00
−1.00
−2.00
−3.00
−4.00
−5.00
−6.00
−7.00
−8.00
−9.00
−7.16
−7.45
−4.57
−4.57
−4.73
−4.86
−4.89
−5.00
−5.03
−5.10
−5.22
−5.36
0.003
100.00
0.0029
100.00
100.00
100.00
100.00
12−12
11−11
1854
Būvdarbu zona

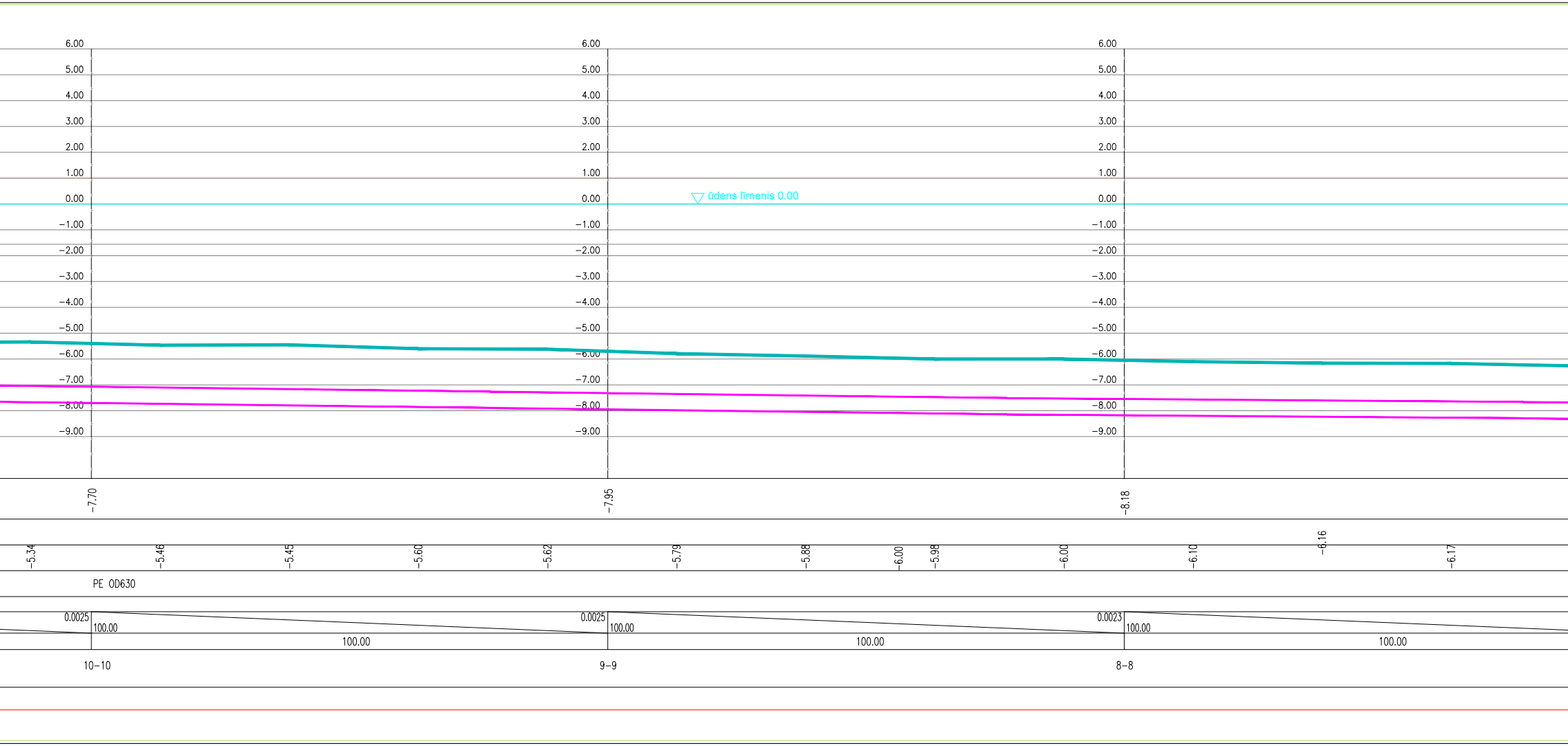
6.00
5.00
4.00
3.00
2.00
1.00
0.00
−1.00
−2.00
−3.00
−4.00
−5.00
−6.00
−7.00
−8.00
−9.00
ūdens līmenis 0.00
−7.70
−7.95
−8.18
−5.34
−5.46
−5.45
−5.60
−5.62
−5.79
−5.88
−6.00
−5.98
−6.00
−6.10
−6.16
−6.17
PE OD630
0.0025
100.00
100.00
0.0025
100.00
100.00
0.0023
100.00
100.00
10−10
9−9
8−8

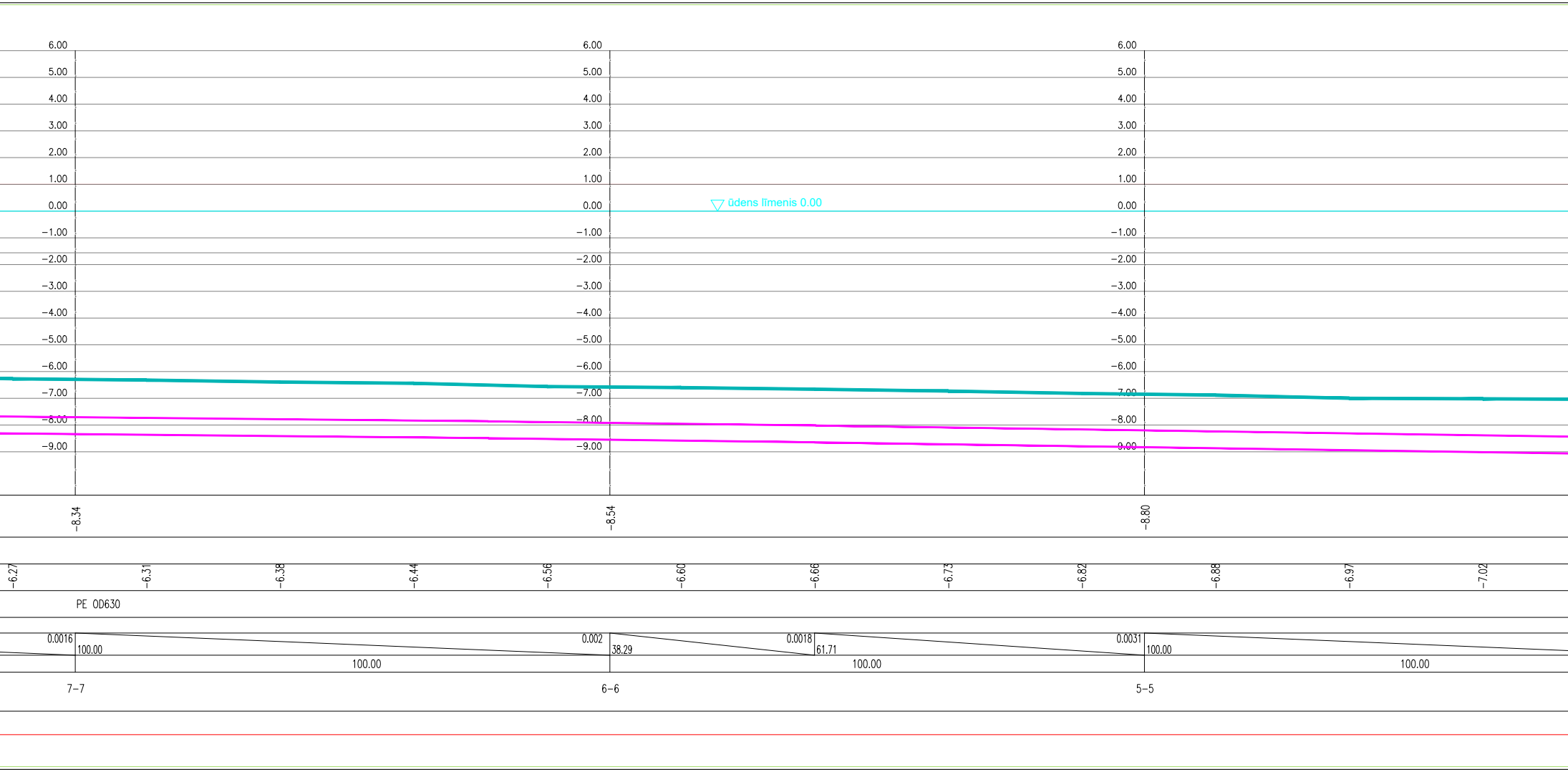
6.00
5.00
4.00
3.00
2.00
1.00
0.00
−1.00
−2.00
−3.00
−4.00
−5.00
−6.00
−7.00
−8.00
−9.00
ūdens līmenis 0.00
−8.34
−8.54
−8.80
−6.27
−6.31
−6.38
−6.44
−6.56
−6.60
−6.66
−6.73
−6.82
−6.88
−6.97
−7.02
PE OD630
0.0016
100.00
0.002
38.29
0.0018
61.71
0.0031
100.00
100.00
100.00
100.00
7−7
6−6
5−5

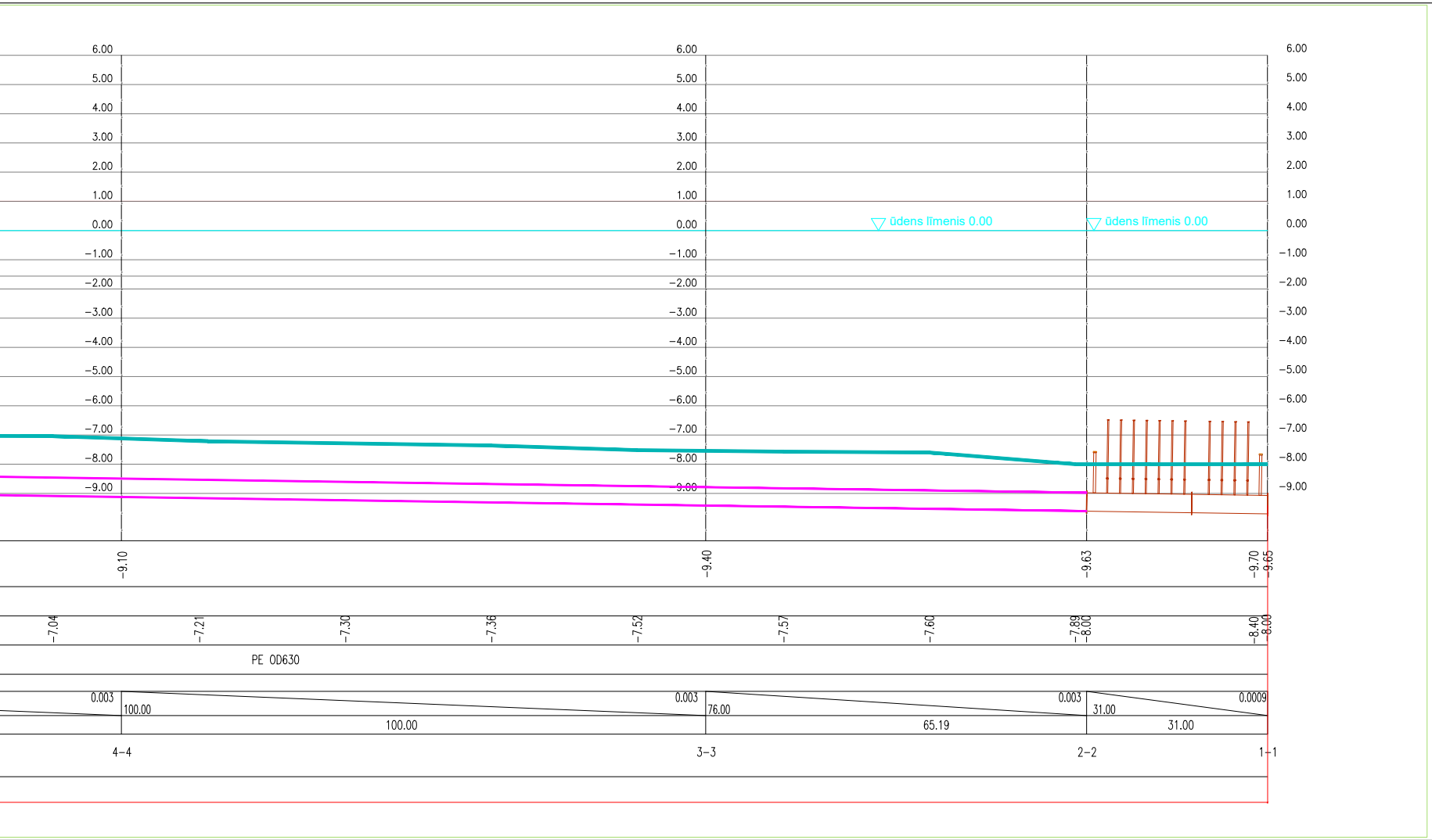
6.00
5.00
4.00
3.00
2.00
1.00
0.00
−1.00
−2.00
−3.00
−4.00
−5.00
−6.00
−7.00
−8.00
−9.00
6.00
5.00
4.00
3.00
2.00
1.00
0.00
−1.00
−2.00
−3.00
−4.00
−5.00
−6.00
−7.00
−8.00
−9.00
ūdens līmenis 0.00
ūdens līmenis 0.00
6.00
5.00
4.00
3.00
2.00
1.00
0.00
−1.00
−2.00
−3.00
−4.00
−5.00
−6.00
−7.00
−8.00
−9.00
−9.10
−9.40
−9.63
−9.70
−9.65
−7.04
−7.21
−7.30
−7.36
−7.52
−7.57
−7.60
−7.89
−8.00
−8.40
−8.00
PE OD630
0.003
100.00
100.00
0.003
76.00
65.19
0.003
31.00
31.00
0.0009
4−4
3−3
2−2
1−1

Pasūtītājs: PSIA "ŪDEKA", Reģ.Nr.41203000983, Talsu iela 65, Ventspils, LV - 3602

Projektētājs: SIA „LAKALME”, Reģ.Nr. 40003379590, Dzirnieku iela 26, Mārupe, Mārupes nov., LV - 2167

Projekts: Notekūdeņu un to dūņu apsaimniekošanas infrastruktūras attīstība Ventspilī, Nr. 2.2.1.1./1/24/A/002

Būvobjekts: Attīrīto notekūdeņu izvada pārbūve Ventspilī (id.Nr. UDEKA2025/9)

Amats	Uzvārds	Datums				
Būvpr. vad.	J.Šepovalovs	08.2025	GARENPROFILS	Nr. 47/2025		
Projektēja	J.Šepovalovs	08.2025		Mērogs: 1:500; 1:100		
Ostu un jūras hidrotehnisko būvju projektētājs	L. Evina	08.2025		Marka	Ras.Nr.	Lapas
				UKT	3	