7401-003-0319-004

Ogres

Mālkalnes prosp. 38

1. Stāvs

20.07.2000.

7401-003-0319 004

Ogres

Mālkalnes prosp. — 38

2. Stāvs
h = 2.50

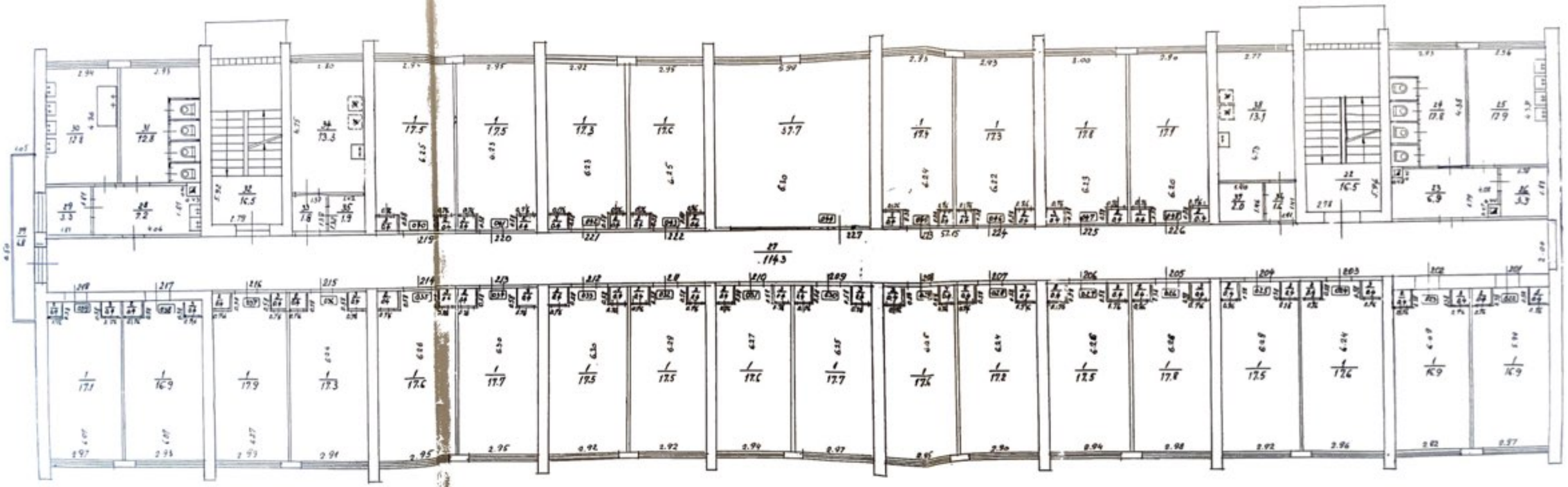

2000.

20.07.2000 f.

7401-003-0319-004

Ogres

Mälkalnes prosp. 38

3. Stāvs

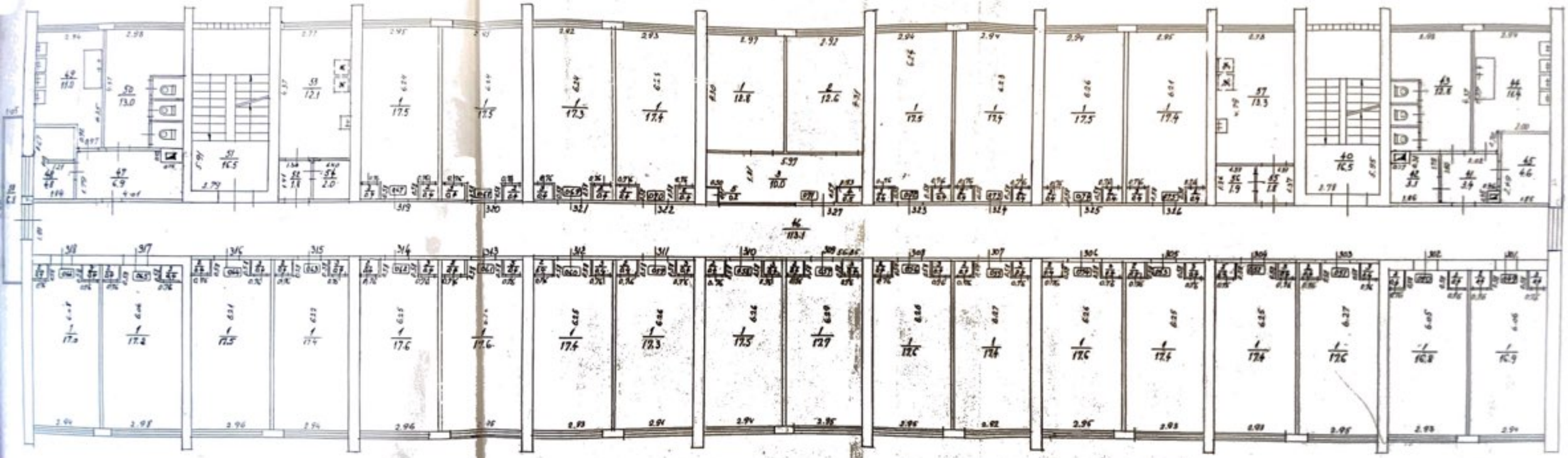

Mērogs 1:100

2000. 20.07.

10.07.2000 g.

7401-003-0349-004

Ogres

Mālkalnes prosp. 38

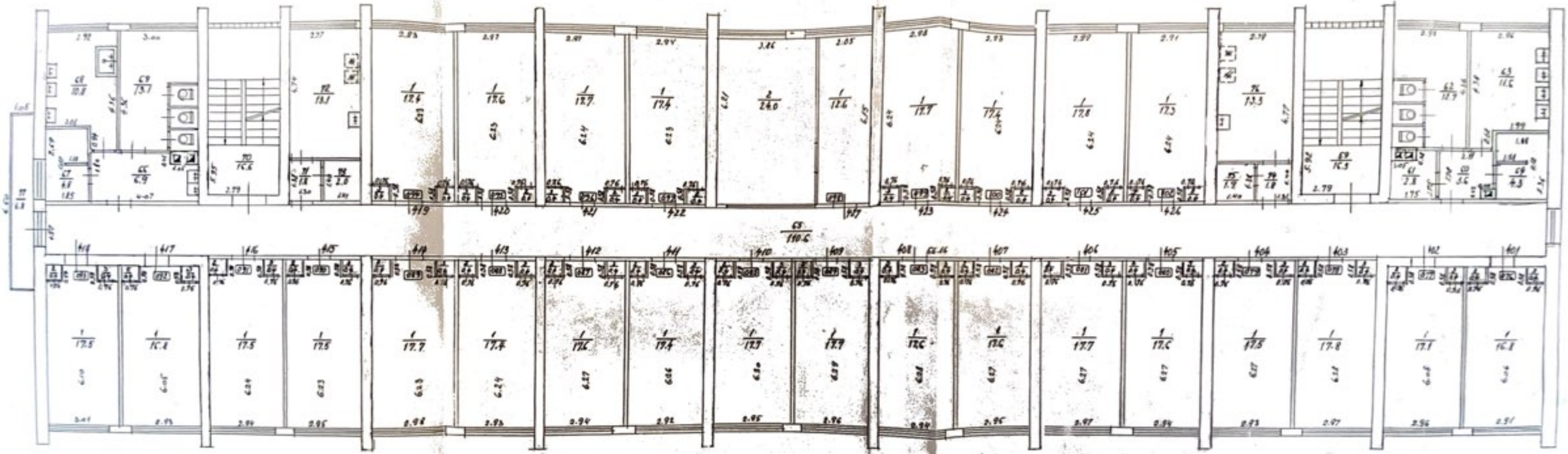

Mērogs 1:100

20.07.2000 g.

STĀVA PLĀNS DELTA nr. 7401-003-0319-004

Ogres rajons Ogres pilsētā, pagasta

Mālkalnes prosp. nr. 38

5.50mm
h = 2.50

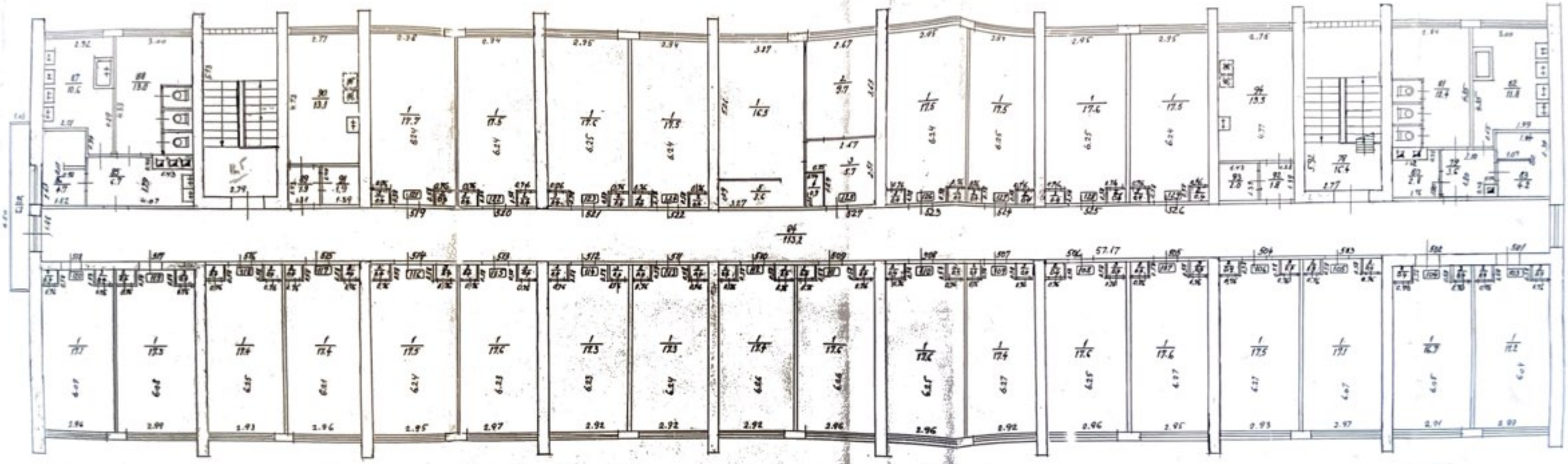

Mērogs 1:100

2000. 20.VII